




Name of Lake	Access Point(s)	Types of Fish (Commonality in order from most common to least common)	Max Depth (Feet)	Acreage (66x660ft)
Gile Flowage 	County C boat landing E&W, Gile boat landing, Spring Camp Road Landing, Knight Road	Walleye, Musky, Panfish, Smallmouth Bass, Northern Pike	25	3138
Island Lake (1/8 Island lakes in Wisconsin, 3 rd largest) 	East side of the lake off Island Lake Rd	Musky, Northern Pike, Walleye, Panfish, Smallmouth Bass	17	344
Weber Lake	Boat landing near campground on Lake	Largemouth bass, Panfish, Trout	39	65

	<p>Dr near Whitecap Ski Hill lodge</p>			
<p>Upson Lake</p> 	<p>Boat landing on Upson Lake Rd</p>	<p>Largemouth Bass, Panfish</p>	<p>17</p>	<p>49</p>
<p>O'Brien Lake</p> 	<p>Boat landing on Pleasant Lake Rd</p>	<p>Largemouth Bass, Panfish</p>	<p>12</p>	<p>76</p>
<p>Lake Superior* (Caution Ice Fishing! Go at own risk.)</p>	<p>Saxon Harbor and Little Girl's Point</p>	<p>Burbot, Trout, Northern Pike, Musky, Walleye,</p>	<p>1332</p>	<p>31,700mi</p>

		<p>Longnose sucker, Brook trout, Smallmouth bass, Lake trout, Yellow perch, Pumpkinseed, Rock bass, Lake Sturgeon, White sucker, Coregonus artedi, Lake whitefish, Round whitefish, Coregonus hoyi</p>		
---	--	--	--	--

We advise ice fishing at your own risk, ice conditions can vary throughout the winter months. Our area has been known to have thin ice in the months of January and February. Be safe and have fun!